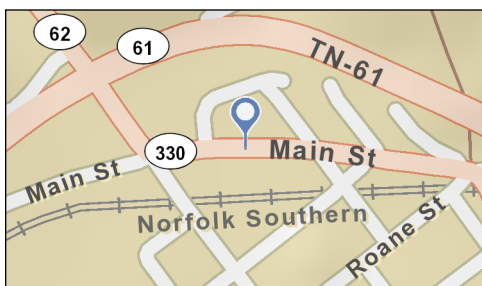
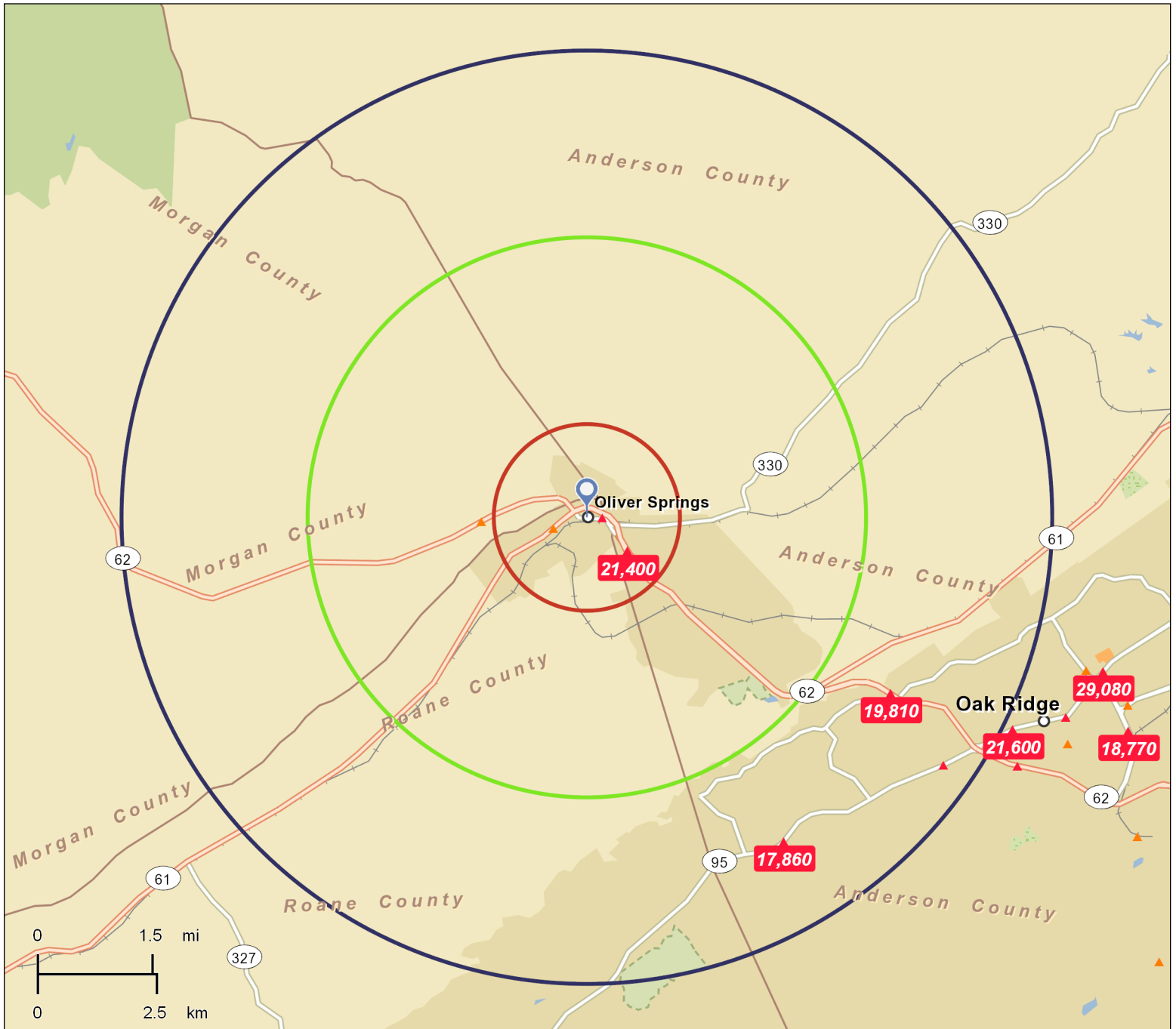


Traffic Count Map

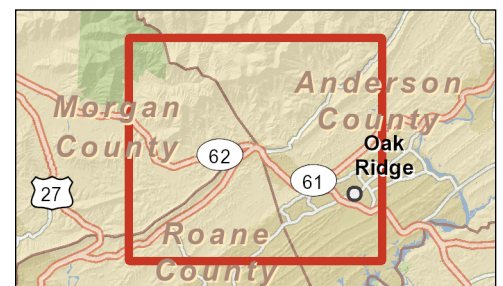
Oliver Springs, TN
717 Main St, Oliver Springs, Tennessee, 37840
Ring: 1, 3, 5 Miles

Prepared by Anderson County Chamber
Latitude: 36.04618
Longitude: -84.34425



Average Daily Traffic Volume

- ▲ Up to 6,000 vehicles per day
- ▲ 6,001 - 15,000
- ▲ 15,001 - 30,000
- ▲ 30,001 - 50,000
- ▲ 50,001 - 100,000
- ▲ More than 100,000 per day



Source: ©2012 Market Planning Solutions, Inc.

June 17, 2015

Made with Esri Business Analyst